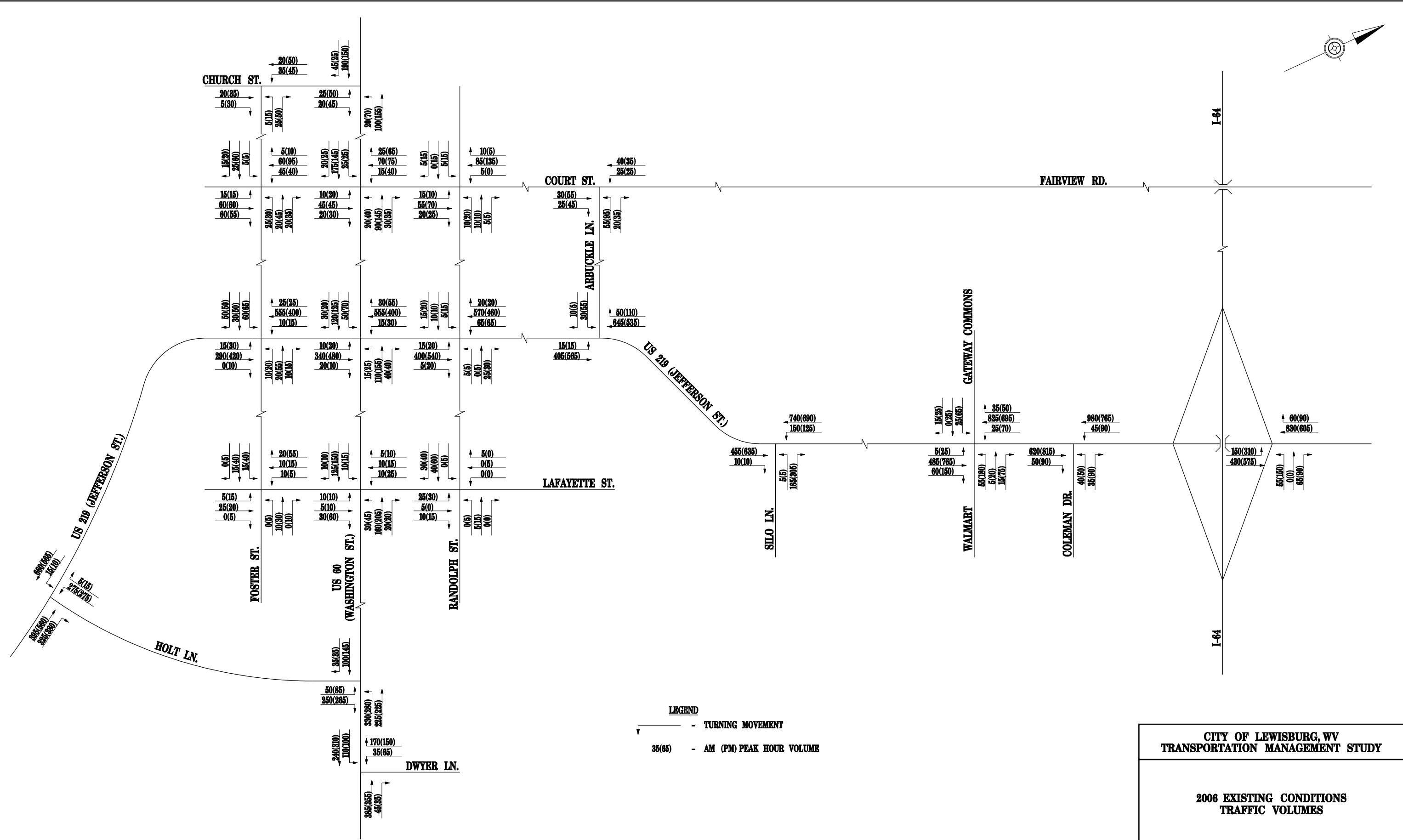
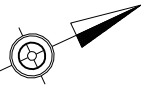
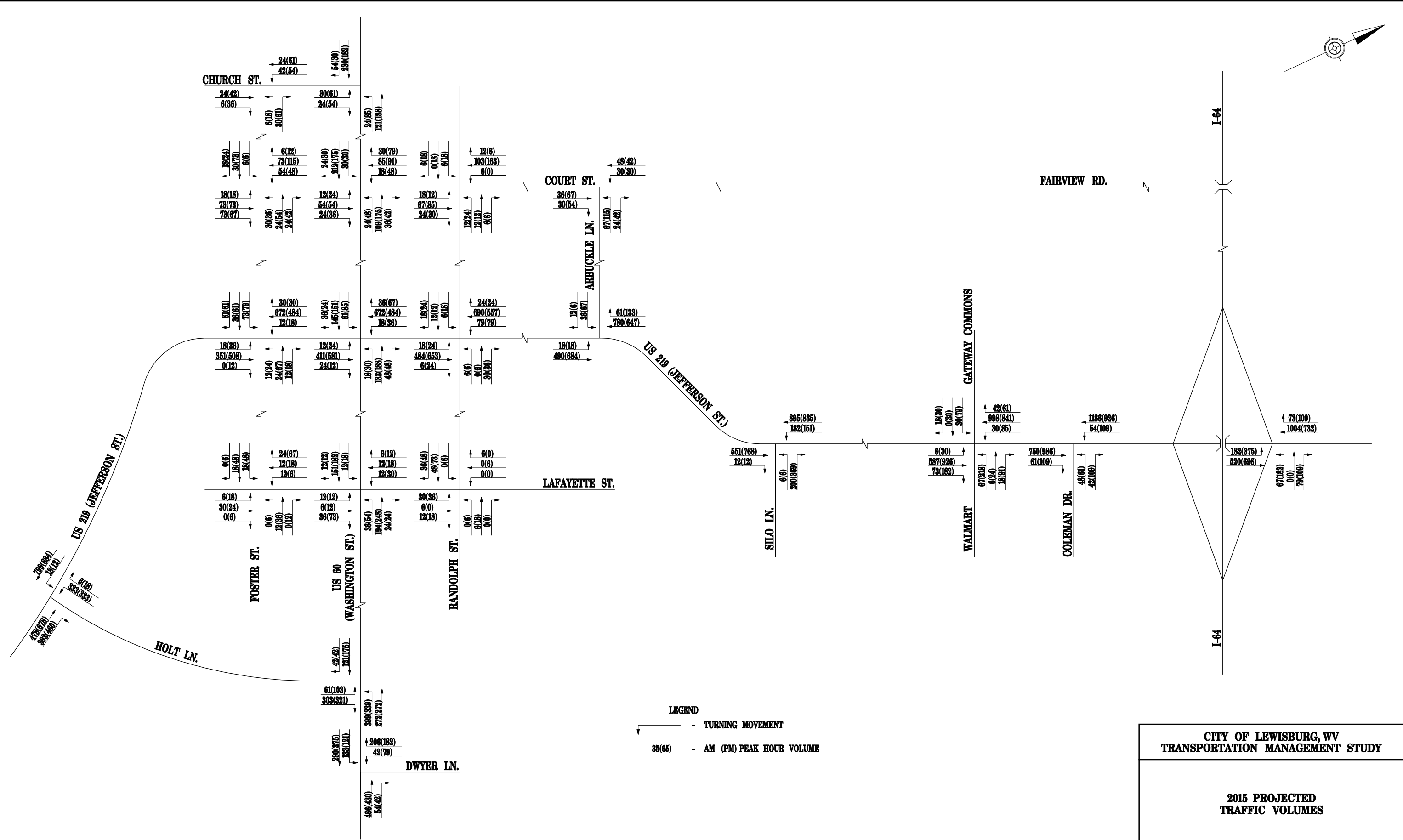
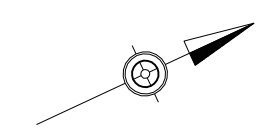


**APPENDIX F – TRAFFIC VOLUME
MAPS**



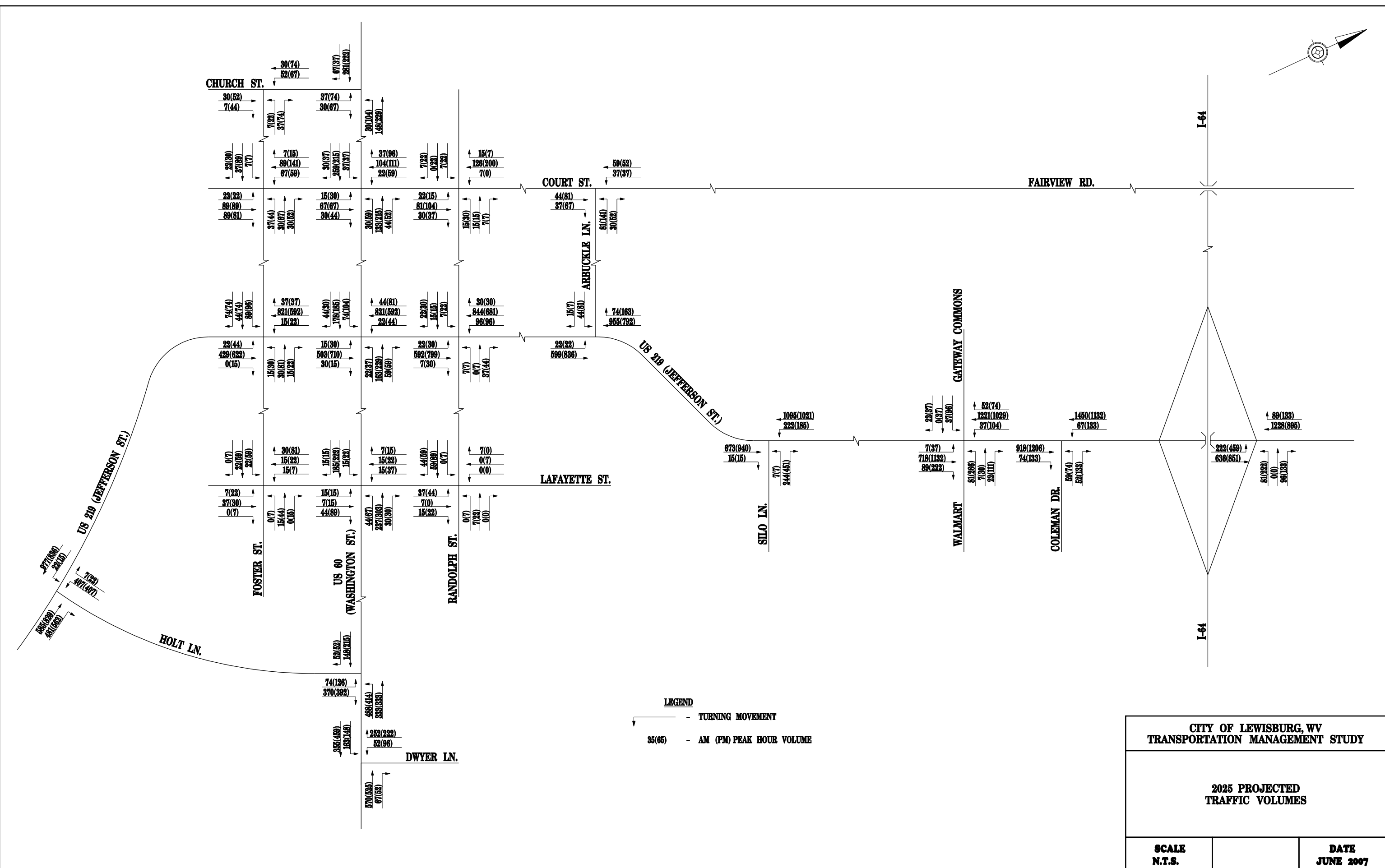
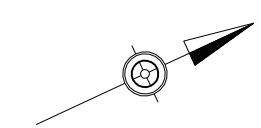
CITY OF LEWISBURG, WV TRANSPORTATION MANAGEMENT STUDY	
2006 EXISTING CONDITIONS TRAFFIC VOLUMES	
SCALE N.T.S.	DATE JUNE 2007

DATE: 6/27/2007 11:4:39 AM
 FILE: M:\06-047-000 (Lewisburg)\Task 4 - Existing & Baseline Conditions\Traffic Volumes\EXIST_VOLUMES.dgn



LEGEND
 - TURNING MOVEMENT
 35(65) - AM (PM) PEAK HOUR VOLUME

CITY OF LEWISBURG, WV TRANSPORTATION MANAGEMENT STUDY	
2015 PROJECTED TRAFFIC VOLUMES	
SCALE N.T.S.	DATE JUNE 2007



LEGEND
 - TURNING MOVEMENT
 35(65) - AM (PM) PEAK HOUR VOLUME

CITY OF LEWISBURG, WV TRANSPORTATION MANAGEMENT STUDY		
2025 PROJECTED TRAFFIC VOLUMES		
SCALE N.T.S.		DATE JUNE 2007